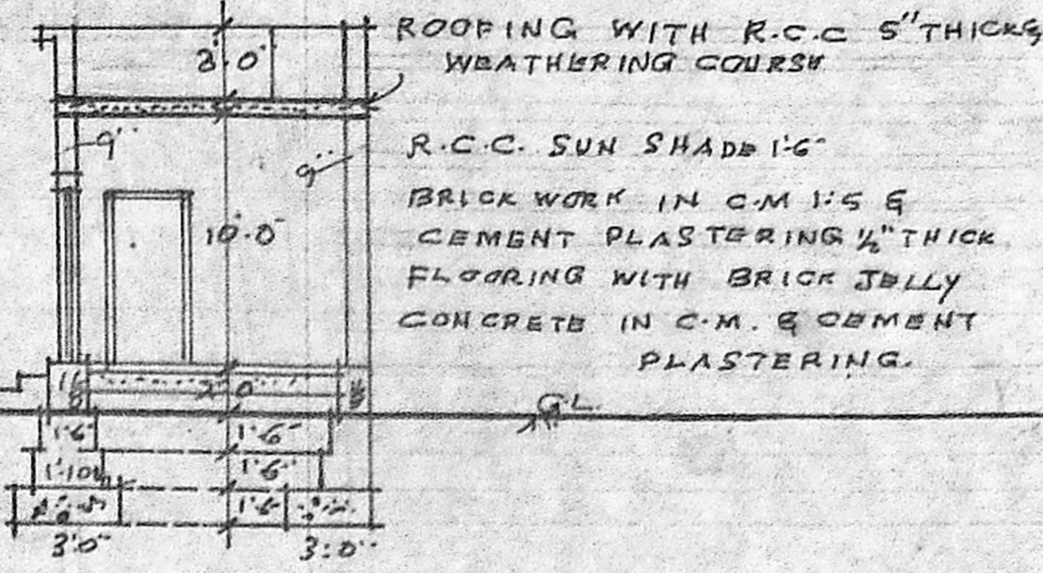
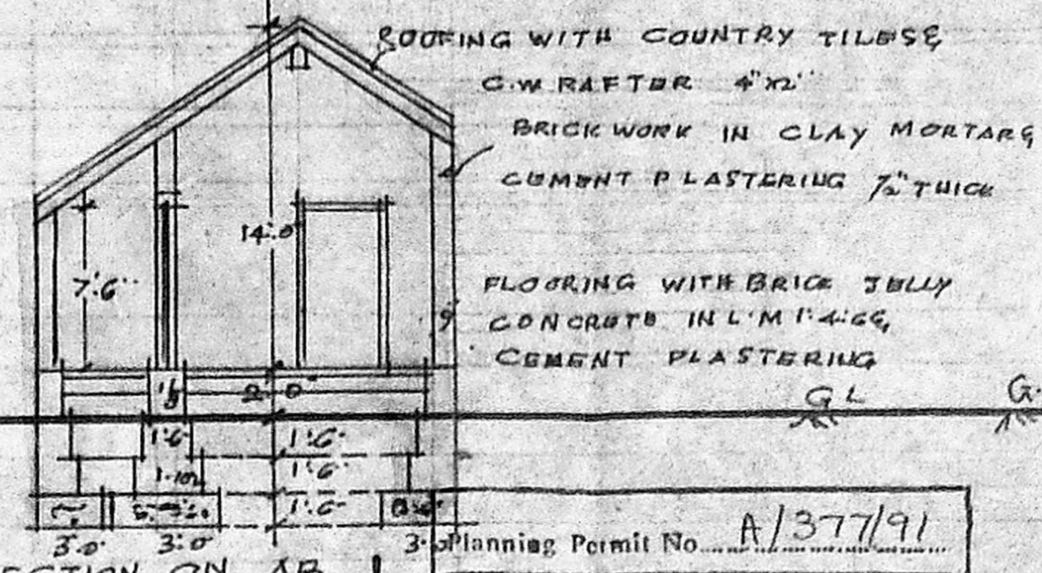
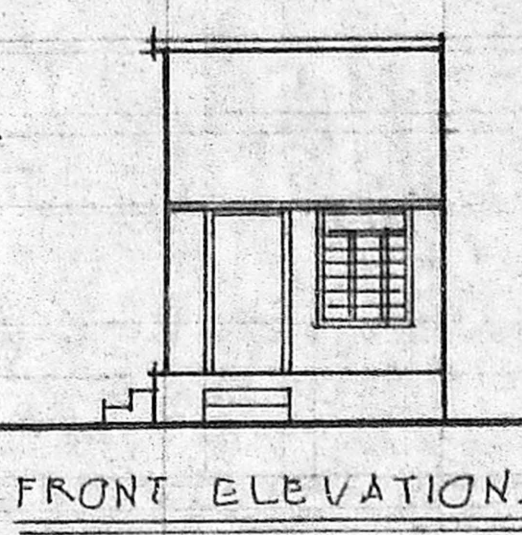
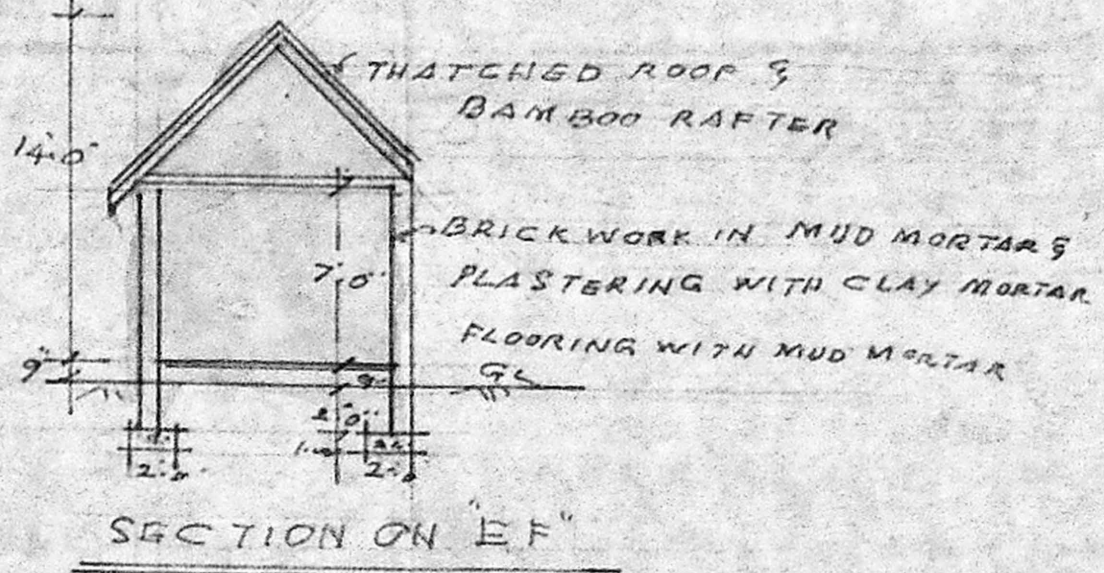
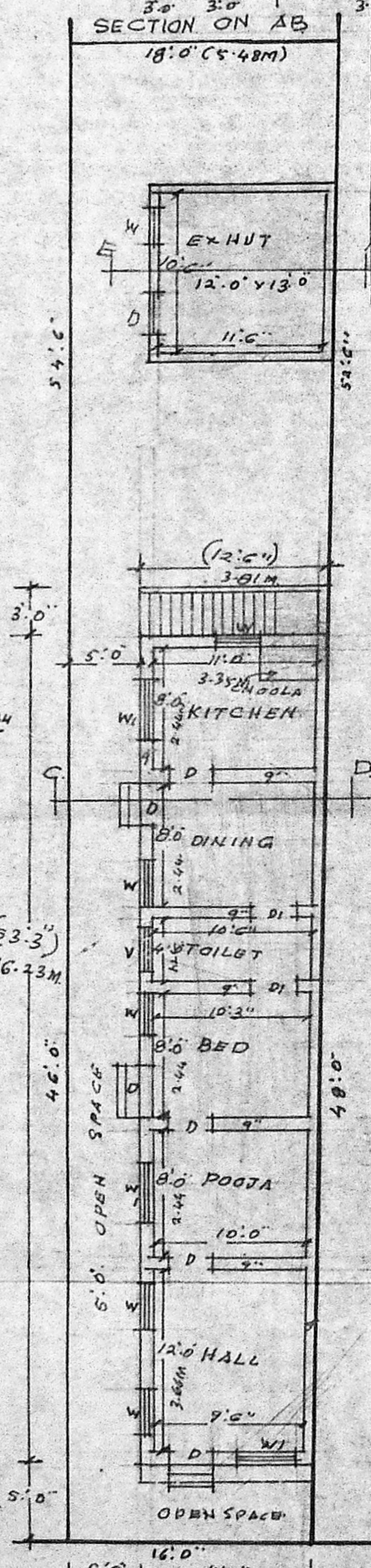
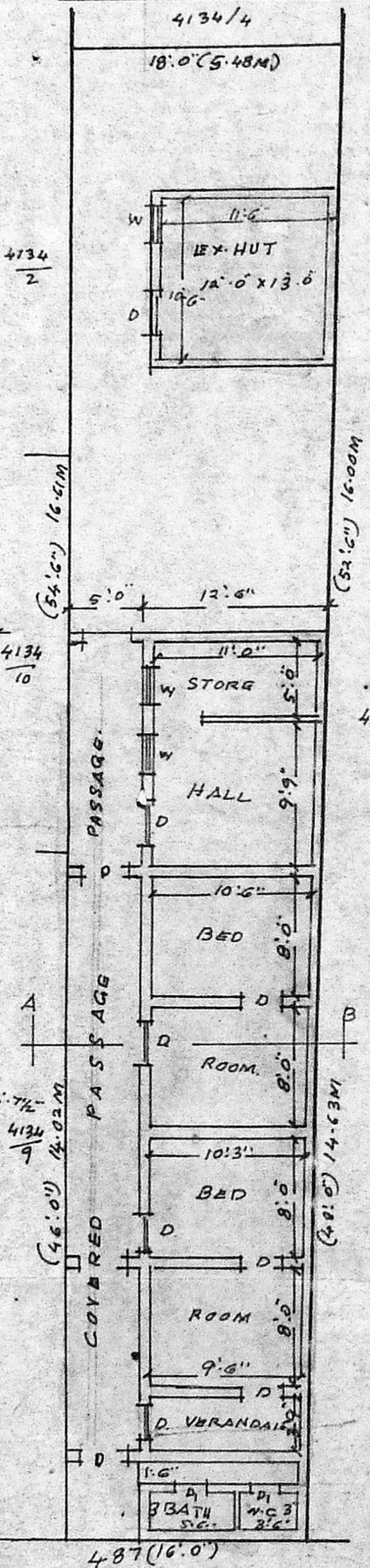


PLAN SHOWING THE DEMOLITION OF EXISTING BUILDING AND RECONSTRUCTION OF PROPOSED BUILDING IN DOOR NO 6, ERUSAPPA MAISTRY STREET, R.S. NO 4134/4, BLOCK NO 79, TONDIARPET, DIVISION NO 4, MADRAS. 600081 FOR RESIDENTIAL PURPOSE. SCALE: 1 CM = 1 M.



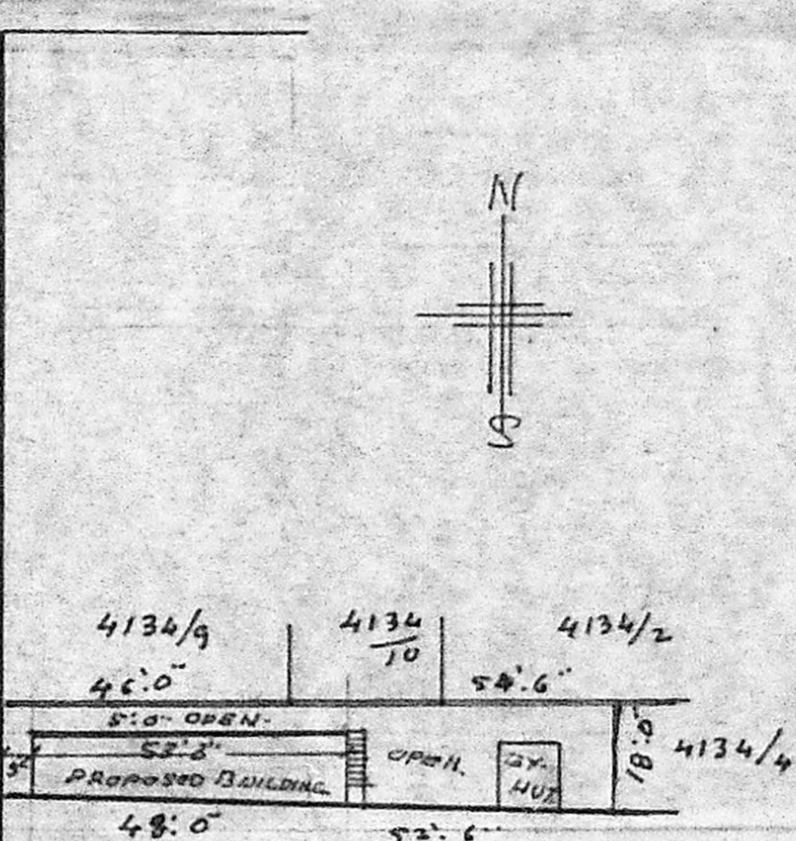
3. Planning Permit No. A/377/91
APPROVED
SUBJECT TO THE CONDITIONS IN THIS OFFICE LETTER.
No. A/22841/90 D.F. 2/3-91
Sd/- J. Jayaram (25/3/91)
FOR MEMBER
MADRAS METRO DEVELOPMENT
MADRAS - E



- D. DOOR 6'-6" x 3'-0"
- D1 " 6'-0" x 2'-6"
- W-WINDOW 4'-6" x 3'-0"
- W1 " 4'-6" x 4'-0"
- V. VENTILATOR 2'-0" x 1'-6"

TOTAL SITE AREA ... 158.02M²
PROPOSED BUILDING ... 58.10M²
OPEN SPACE ... 99.92M²
EXISTING BUILDING ... 94.30M²

- PROPOSED BUILDING
- EX. BUILDING TO BE DEMOLISHED
- EX. ROAD
- SITE BOUNDARY



K. Venugopal
K. VENUGOPAL
CONSULTING CIVIL ENGINEER
LICENSE SURVEYOR CLASS 1
CORPORATION OF MADRAS
B, NEELAKANDAN STREET
MADRAS-600 03

G. V. S. Srinivas

SIGNATURE LICENSED SURVEYOR